

AMENDED RESOLUTION

Commissioner Thiede offered the following resolution and moved its adoption:

WHEREAS, in accordance with Minnesota Statute 375.51, a Public Hearing was held at 2:15 p.m. on June 13, 1995, to consider adoption of an Ordinance Providing for the Filing of Surveys in Crow Wing County.


NOW, THEREFORE, BE IT RESOLVED the Board of Commissioners of Crow Wing County, Minnesota, hereby adopts an Ordinance Providing for the Filing of Surveys in Crow Wing County.

BE IT FURTHER RESOLVED the County Auditor shall publish the Ordinance in its entirety and the Ordinance shall become effective upon publication.


ORDINANCE PROVIDING FOR THE FILING OF
SURVEYS IN CROW WING COUNTY

- Section 1: This Ordinance is adopted pursuant to Minnesota Statute 389.08.
- Section 2: Any licensed land surveyor who shall perform a boundary survey or a metes and bounds survey of a tract of land situated all or partly within Crow Wing County, for any individual or corporation, shall file a true and correct copy of said survey in the Office of the County Surveyor.
- Section 3: Surveys that use a U.S. Public Land Survey Corner as part of said survey must be tied to the Crow Wing County coordinate database NAD 83/94. With the X and Y coordinate value shown on the corner.
- Section 4: All surveys shall be filed within thirty days of completion.
- Section 5: All surveys filed in the Office of the County Surveyor, pursuant to this Ordinance, shall be public record and shall be available for inspection by any person during regular business hours.
- Section 6: The manner of filing said surveys in the Office of the County Surveyor shall be determined by the County Surveyor, as approved by the Board of County Commissioners.
- Section 7: Any violation of this Ordinance shall be considered a penal offense constituting a misdemeanor and may be prosecuted, pursuant to Minnesota Statutes 375.53 and 375.54.

Which resolution being seconded by Commissioner Koep was duly adopted, all members voted "AYE".



ARTHUR F. WAGNER, CHAIRMAN
BOARD OF COUNTY COMMISSIONERS
CROW WING COUNTY, MINNESOTA

ATTEST:


ROY A. LUUKKONEN, COUNTY AUDITOR
CROW WING COUNTY, MINNESOTA

Dated at Brainerd, Minnesota, this 25th day of July, 1995.

Approved as to form and legality:


COUNTY ATTORNEY

Dated this 9th day of August, 1995.

RESOLUTION

Commissioner Thiede offered the following resolution and moved its adoption:

WHEREAS, in accordance with Minnesota Statute 375.51, a Public Hearing was held at 2:15 p.m. on June 13, 1995, to consider adoption of an Ordinance Providing for the Filing of Surveys in Crow Wing County.

NOW, THEREFORE, BE IT RESOLVED the Board of Commissioners of Crow Wing County, Minnesota, hereby adopts an Ordinance Providing for the Filing of Surveys in Crow Wing County.

BE IT FURTHER RESOLVED the County Auditor shall publish the Ordinance in its entirety and the Ordinance shall become effective upon publication.

ORDINANCE PROVIDING FOR THE FILING OF
SURVEYS IN CROW WING COUNTY

Section 1: This Ordinance is adopted pursuant to Minnesota Statute 389.08.

Section 2: Any licensed land surveyor who shall perform a boundary survey or a metes and bounds survey of a tract of land situated all or partly within Crow Wing County, for any individual or corporation, shall file a true and correct copy of said survey in the Office of the County Surveyor.

Section 3: Surveys that use a U.S. Public Land Survey Corner as part of said survey must be tied to the Crow Wing County coordinate database NAD 83/94. At-least-one-public-land-survey-corner-of-said-survey shall-have-the-X-and-Y-coordinate-value-shown-on-the-survey. With the X and Y coordinate value shown on the corner.

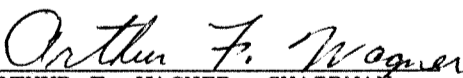
Section 4: All surveys shall be filed within thirty days of completion.

Section 5: All surveys filed in the Office of the County Surveyor, pursuant to this Ordinance, shall be public record and shall be available for inspection by any person during regular business hours.


Section 6: The manner of filing said surveys in the Office of the County Surveyor shall be determined by the County Surveyor, as approved by the Board of County Commissioners.

Section 7: Any violation of this Ordinance shall be considered a penal offense constituting a misdemeanor and may be prosecuted, pursuant to Minnesota Statutes 375.53 and 375.54.

Which resolution being seconded by Commissioner Koep was duly adopted, all members voted "AYE".


ARTHUR F. WAGNER, CHAIRMAN
BOARD OF COUNTY COMMISSIONERS
CROW WING COUNTY, MINNESOTA

ATTEST:


ROY A. LUUKKONEN, COUNTY AUDITOR
CROW WING COUNTY, MINNESOTA

Dated at Brainerd, Minnesota, this 25th day of July, 1995.

RESOLUTION

Commissioner Thiede offered the following resolution and moved its adoption:

WHEREAS, in accordance with Minnesota Statute 375.51, a Public Hearing was held at 2:15 p.m. on June 13, 1995, to consider adoption of an Ordinance Providing for the Filing of Surveys in Crow Wing County.

NOW, THEREFORE, BE IT RESOLVED the Board of Commissioners of Crow Wing County, Minnesota, hereby adopts an Ordinance Providing for the Filing of Surveys in Crow Wing County.

BE IT FURTHER RESOLVED the County Auditor shall publish the Ordinance in its entirety and the Ordinance shall become effective upon publication.

ORDINANCE PROVIDING FOR THE FILING OF
SURVEYS IN CROW WING COUNTY

Section 1: This Ordinance is adopted pursuant to Minnesota Statute 389.08.

Section 2: Any licensed land surveyor who shall perform a boundary survey or a metes and bounds survey of a tract of land situated all or partly within Crow Wing County, for any individual or corporation, shall file a true and correct copy of said survey in the Office of the County Surveyor.


Section 3: Said survey must be tied to the Crow Wing County coordinate database NAD 83/94. At least one public land survey corner of said survey shall have the X and Y coordinant value shown on the survey.

Section 4: All surveys shall be filed within thirty days of completion.


Section 5: All surveys filed in the Office of the County Surveyor, pursuant to this Ordinance, shall be public record and shall be available for inspection by any person during regular business hours.

Section 6: The manner of filing said surveys in the Office of the County Surveyor shall be determined by the County Surveyor, as approved by the Board of County Commissioners.

Which resolution being seconded by Commissioner Koep was duly adopted, all members voted "AYE".


ARTHUR F. WAGNER, CHAIRMAN
BOARD OF COUNTY COMMISSIONERS
CROW WING COUNTY, MINNESOTA

ATTEST:


ROY A. LUUKKONEN, COUNTY AUDITOR
CROW WING COUNTY, MINNESOTA

Dated at Brainerd, Minnesota, this 13th day of June, 1995.

Approved as to form and legality:


COUNTY ATTORNEY

Dated this 13th day of July, 1995.