

# CROW WING COUNTY

## November 19, 2019 Snow Event #17 - 2019 - 03

### Reported Event Conditions

Date:	11/19/2019
Event No:	#17 2019 03
Begin Time:	11/18/19 10PM
End Time:	11/19/19 4AM
Weather:	Rain/Snow
Precipitation:	3/4"
Temperature:	38\29
Wind:	0-5 MPH

### Event Costs

Salt	\$3,726
Sand	\$0
Brine	\$1,355
Equipment/Fuel	\$7,970
Personnel Reg.	\$3,126
Personnel OT	\$0
<b>Total</b>	<b>\$15,716</b>
Cost Mile	\$28
Season Total:	\$51,212

### Priority By Route

#### Priority 1

% Target 1A Met:	100%
% Target 1B Met:	100%

#### Priority 2

% Target 2A Met:	100%
% Target 2B Met:	100%




#### Priority 3

% Target 3A Met:	100%
------------------	------




### Legend

 MnDOT Highway

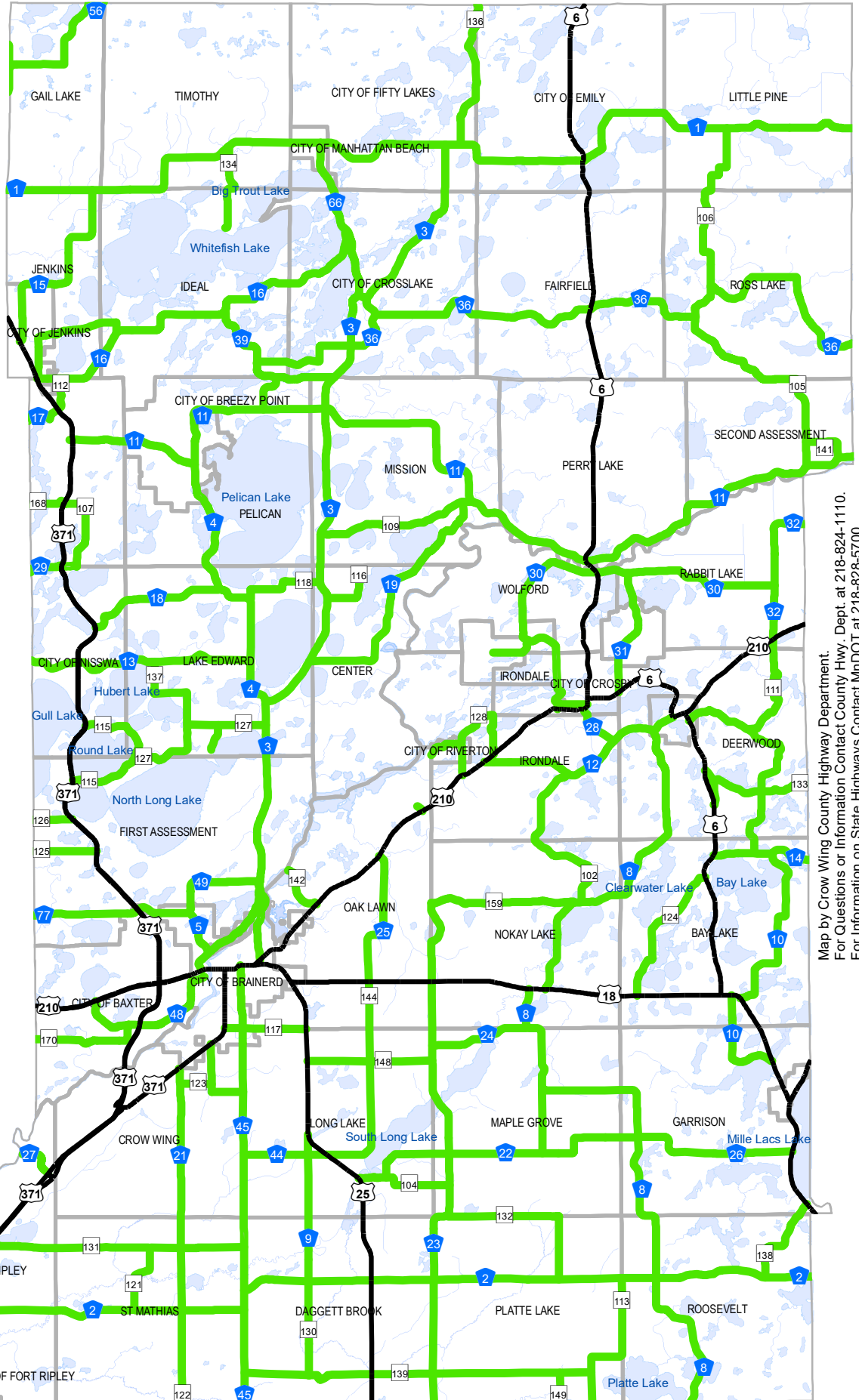
#### Route Priority

-  1 (ADT>5000)
-  2 (500>ADT<5000)
-  3 (ADT<500)

#### Route Target

-  Target Achieved
-  Target Partly Achieved
-  Target Not Achieved

Report Date: 11/21/2019



Map by Crow Wing County Highway Department.  
For Questions or Information Contact County Hwy. Dept. at 218-824-1110.  
For Information on State Highways Contact MnDOT at 218-828-5700.

